






- |  |  |
|--|--|
|  Land within existing Urban Growth Boundary               |  Rail line - Metropolitan Service |
|  Proposed Urban Growth Boundary                           |  Rail line - disused              |
|  Significantly Constrained Land. See Project Reports      |  Roads                            |
|  Land Suitable for Development                            |  Rivers / Creeks                  |
|  Development Subject to Delivery of Biodiversity Outcomes |  Locality                         |
|  |  Train station                    |

The boundaries of land suitable for urban development will be refined by Precinct Structure Plans and have regard to the constraints shown above. Further details of this map can be accessed at [www.vic.gov.au/planningmelbourne](http://www.vic.gov.au/planningmelbourne)

© The State of Victoria, 2009. The State of Victoria does not warrant the accuracy or completeness of information in this publication and any person using or relying upon such information does so on the basis that the State of Victoria shall bear no responsibility or liability whatsoever for any errors, faults, defects or omissions in the information.